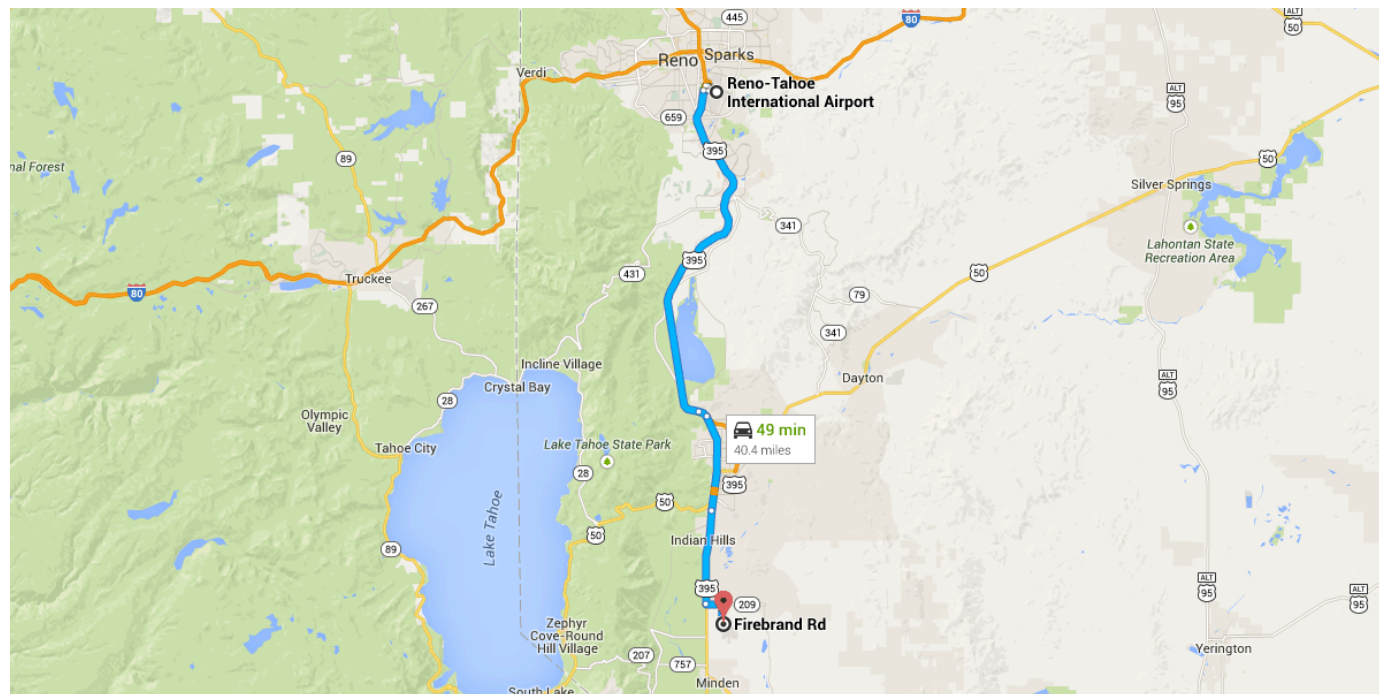




Drive 40.4 miles, 47 min

Directions from Reno-Tahoe International Airport to Firebrand Rd



**o Reno-Tahoe International Airport**

2001 East Plumb Lane, Reno, NV 89502

Continue to I-580 S

1.2 mi / 4 min

- ↑ 1. Head east

---

- ↶ 2. Turn left

---

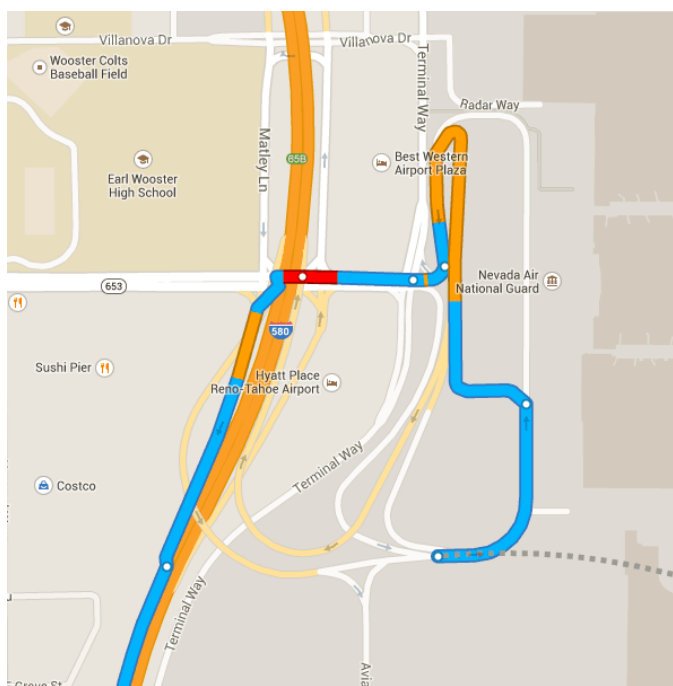
- ↷ 3. Keep right to continue toward **East Plumb Lane**

---

- ↑ 4. Continue onto **East Plumb Lane**

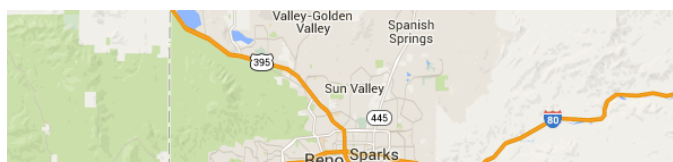
---

- ↷ 5. Slight left

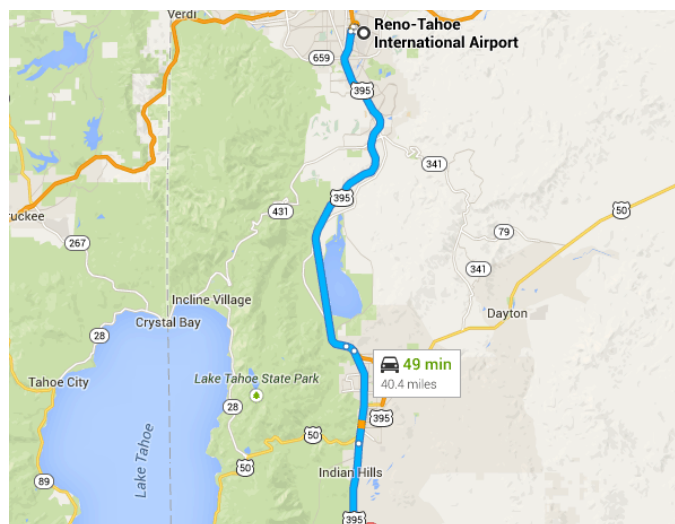


Follow I-580 S to N Carson St in Carson City.  
Take exit 43 from I-580 S

24.6 mi / 22 min

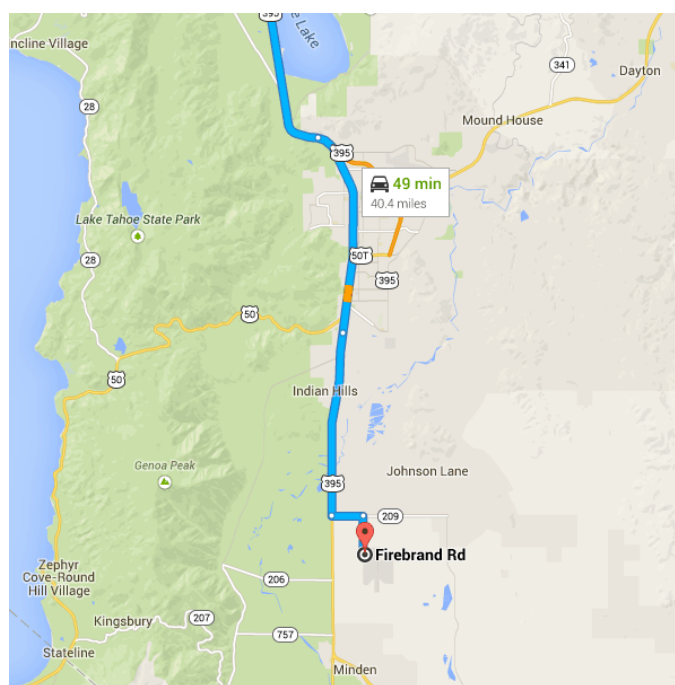


- ↑ 6. Merge onto I-580 S  
24.1 mi
- ↘ 7. Take exit 43 for U.S. 395 Business/North Carson Street  
0.6 mi



Continue on N Carson St. Take US-395 S to Firebrand Rd in Douglas County

- 14.6 mi / 21 min
- ↑ 8. Continue onto N Carson St  
6.2 mi
- ↑ 9. Continue onto US-395 S  
6.0 mi
- ↙ 10. Turn left onto State Rte 209/Johnson Ln  
1.0 mi
- ↘ 11. Turn right onto Heybourne Rd  
1.3 mi
- ↙ 12. Turn left onto Firebrand Rd  
374 ft



## 📍 Firebrand Rd

Minden, NV 89423

These directions are for planning purposes only. You may find that construction projects, traffic, weather, or other events may cause conditions to differ from the map results, and you should plan your route accordingly. You must obey all signs or notices regarding your route.